

## **WORCESTER CITY COUNCIL**

### **ENVIRONMENT ACT 1995, PART IV, SECTION 83(2)(a)**

#### **AIR QUALITY MANAGEMENT AREAS (NITROGEN DIOXIDE) VARIATION ORDER 2019**

Worcester City Council, in exercise of the powers conferred upon it by Section 83(2) of the Environment Act 1995, hereby makes the following Order:

1. On the 20<sup>th</sup> February 2009 Worcester City Council made the Bridge Street/Dolday (Worcester) Air Quality Management Area (Nitrogen Dioxide) Order 2009 declaring that the area edged red on the hereto attached map to be an Air Quality Management Area for the pollutant Nitrogen Dioxide (NO<sub>2</sub>).
2. On the 20<sup>th</sup> February 2009 Worcester City Council made the Lowesmoor/Rainbow Hill (Worcester) Air Quality Management Area (Nitrogen Dioxide) Order declaring that the area edged red on the hereto attached map to be an Air Quality Management Area for the pollutant Nitrogen Dioxide (NO<sub>2</sub>).
3. On the 26<sup>th</sup> September 2014 Worcester City Council made the Air Quality Management Area (St John's) Order declaring that the area edged red on the hereto attached map to be an Air Quality Management Area for the pollutant Nitrogen Dioxide (NO<sub>2</sub>).

Following monitored exceedances of Nitrogen Dioxide levels in other parts of the city, Worcester City Council have determined to declare the whole area within the political boundary of Worcester City as an Air Quality Management Area.

Air Quality Management Area (Political Boundary of Worcester City) Order 2019 is defined as the political boundary of Worcester City which incorporates the areas previously identified within Air Quality Management Area Orders made on the 20<sup>th</sup> February 2009 and 26<sup>th</sup> September 2014.

This Variation Order may be cited as Worcester City Council Air Quality Management Areas (Nitrogen Dioxide) Variation Order 2019, and shall come into effect on ~~11<sup>th</sup>~~ day of ~~JUNE~~ 2019.

The effect of this Variation Order is to consolidate Worcester City Air Quality Management Areas (Nitrogen Dioxide) Orders 2009 and 2014 into Air Quality Management Area (Political Boundary of Worcester City) Order 2019.

Dated this 11<sup>th</sup> day of June 2019

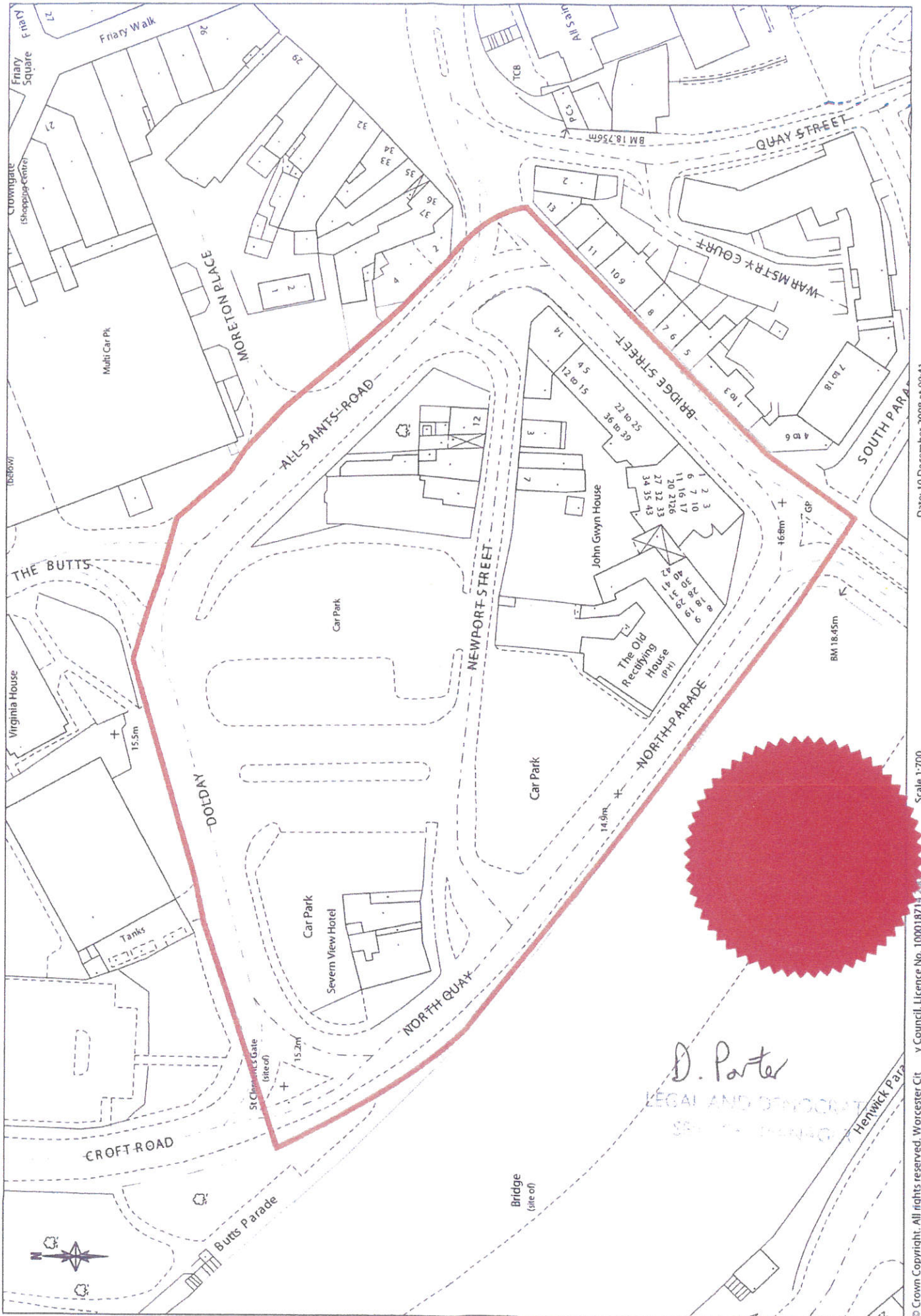
**THE COMMON SEAL of  
WORCESTER CITY COUNCIL**

**was hereto affixed**

**in the presence of**

*Sian Stroud*





*D. Porter*  
 LEGAL AND DEMOCRATIC  
 SERVICES

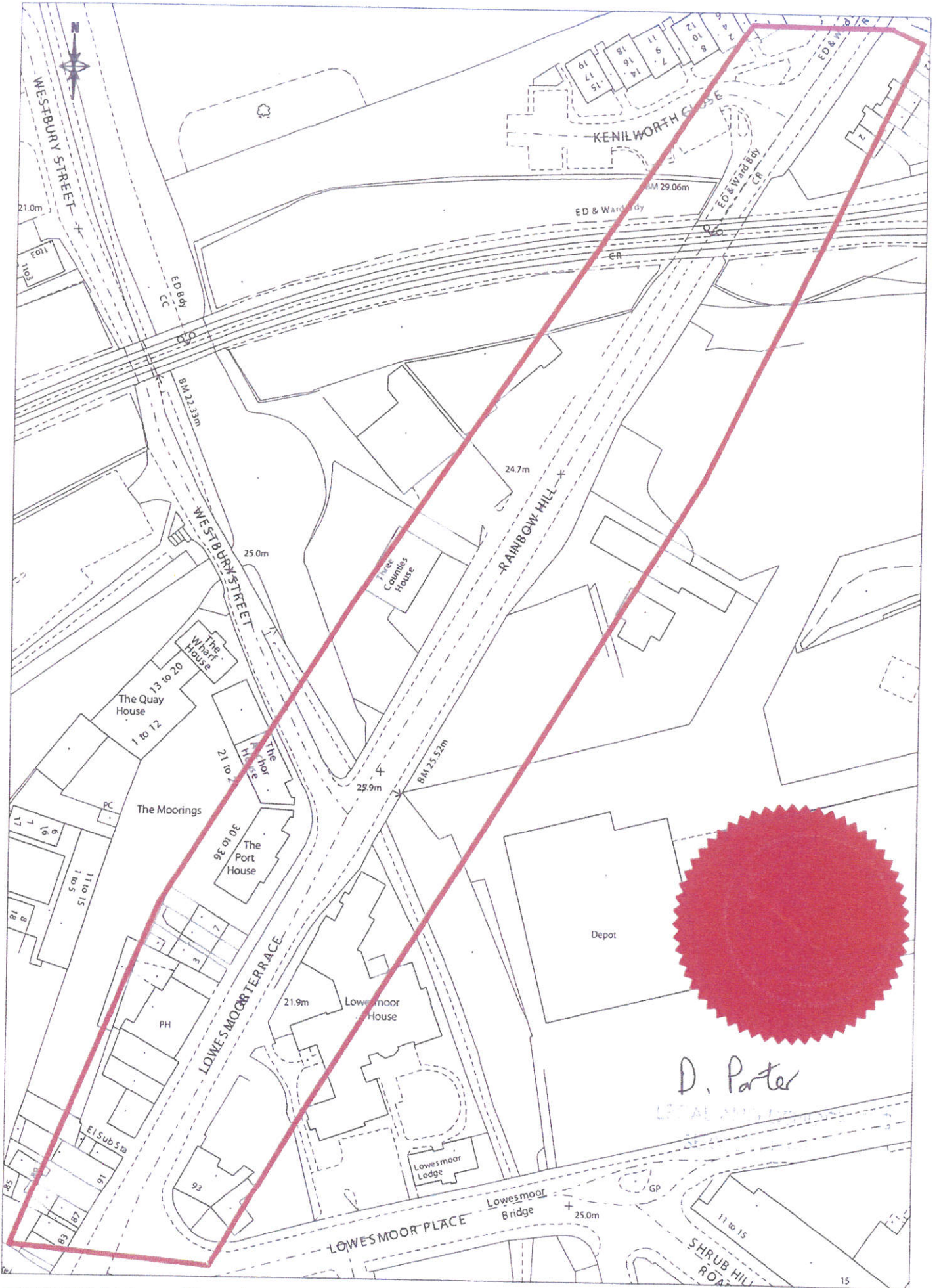


*D. Porter*  
 LEGAL AND DEMOCRATIC  
 SERVICES MANAGER

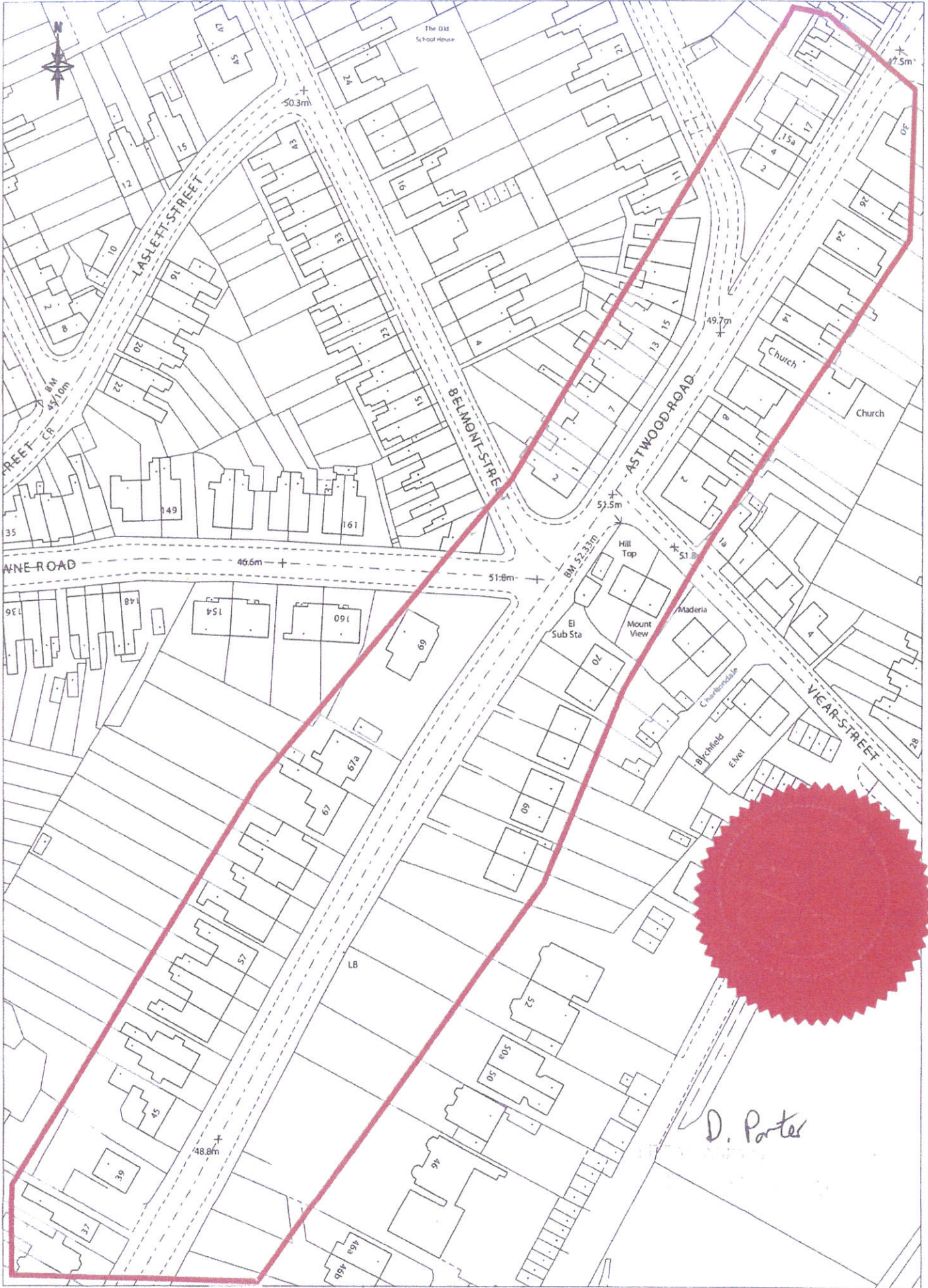
Date: 10 December 2008 at 09:54

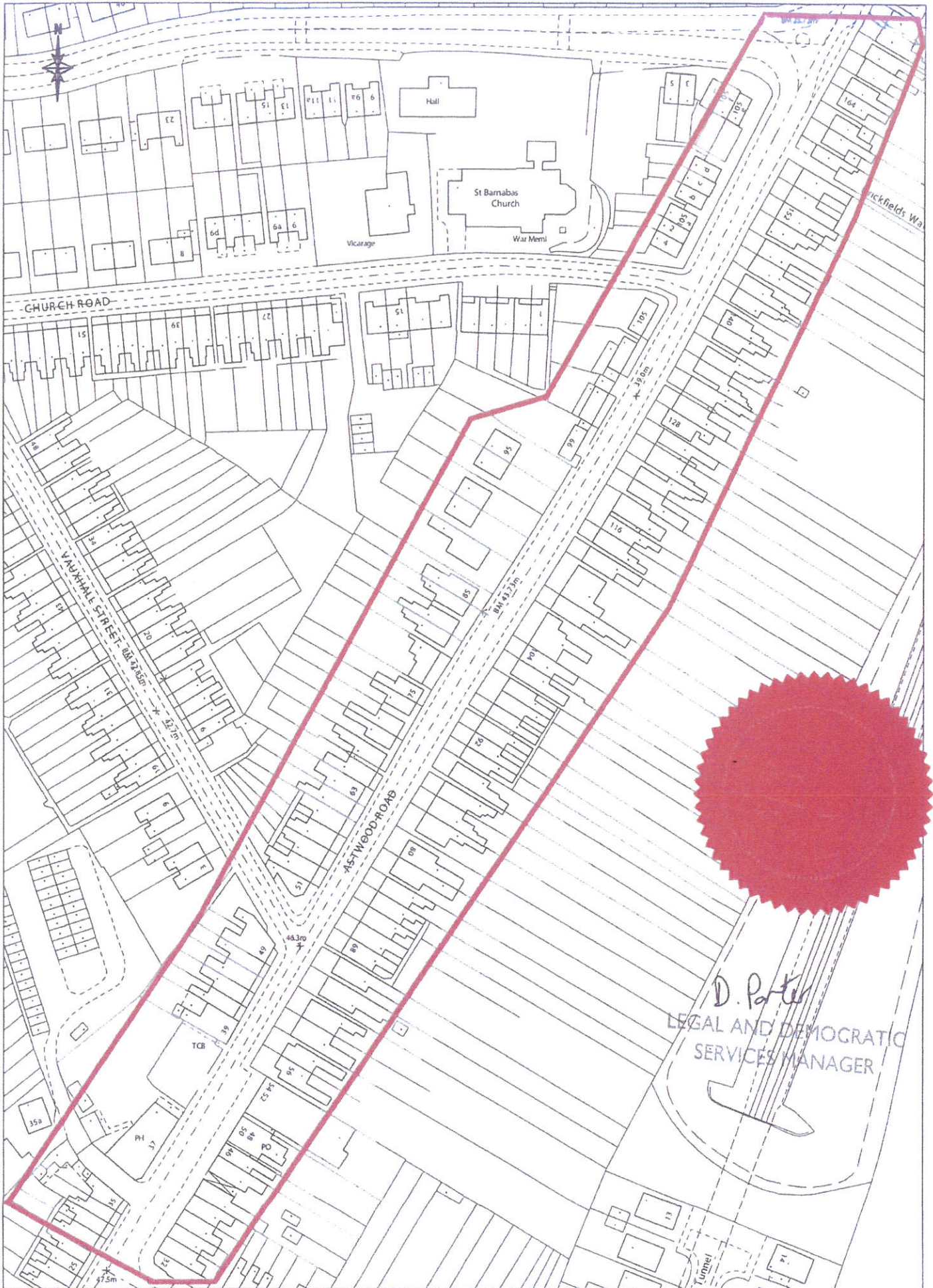
Scale 1:700

© Crown Copyright. All rights reserved. Worcester City Council. Licence No. 100018714 2008



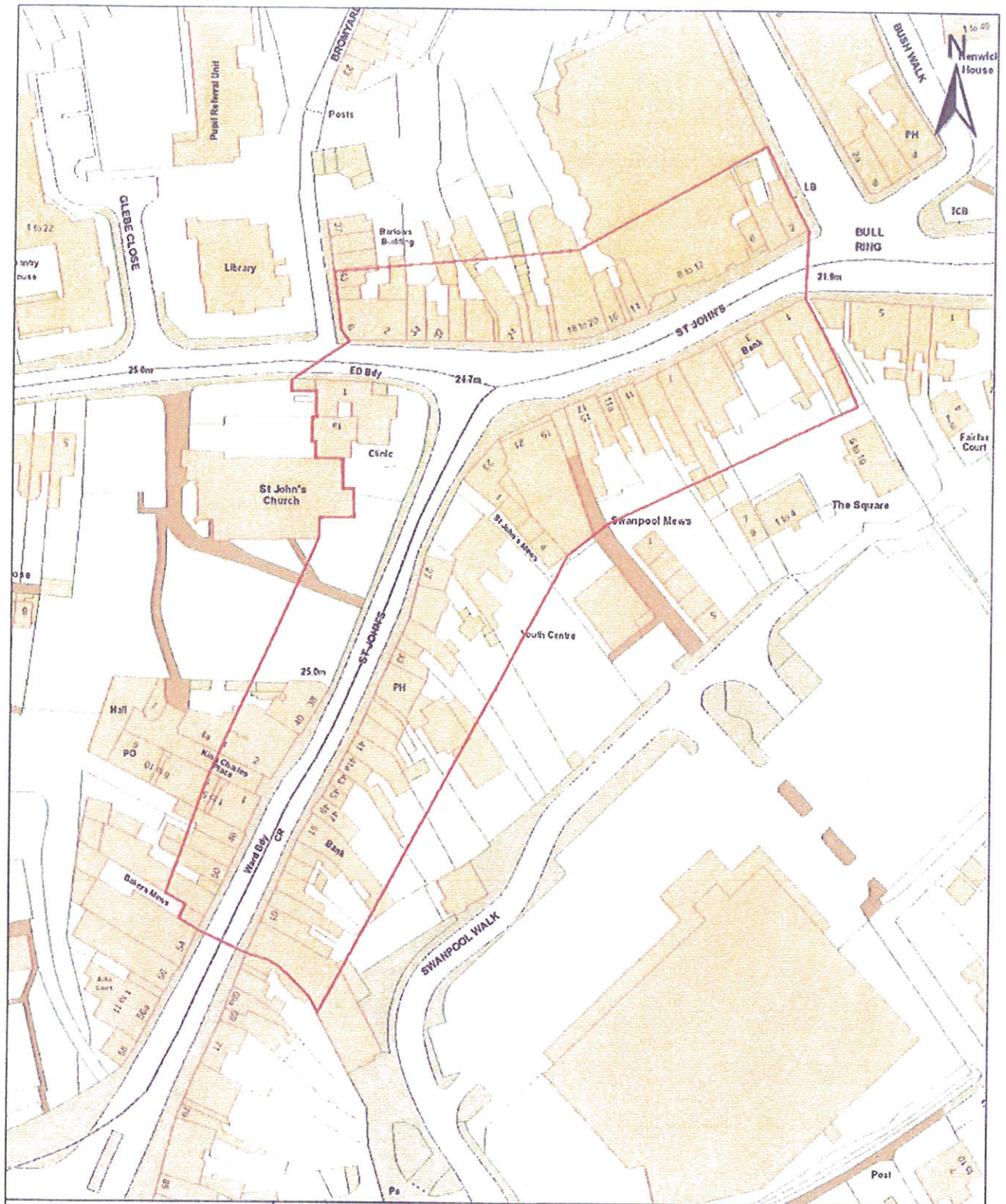






*D. Porter*  
 LEGAL AND DEMOCRATIC  
 SERVICES MANAGER





© Crown copyright and database rights 2014  
 Ordnance Survey 100024230.

0 5 25 50 metres

St John's AQMA

 **worcestershire**  
 county council

Indicative Scale: 1:1,250

Date Printed: 23/9/2014

Worcestershire County Council  
 County Hall  
 Spetchley Road  
 Worcester  
 WR5 2NP

*T. O'Connell*